

280

Route Guide & Hazard Awareness

**TOOTING, ST GEORGE'S HOSPITAL - TOOTING BROADWAY
MITCHAM - ROSE HILL - SUTTON - BELMONT STATION**



Photo | Kristian Lake

THINGS TO REMEMBER

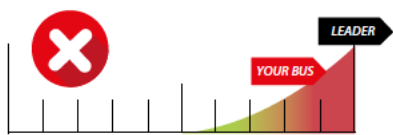
MAKE NOTES ALONG THE WAY!

CHANGEOVER | TOOTING AND BISHOPSFORD ROAD

Reliefs will take place at **BUS STOP HN** (Nutwell Street) on Tooting High Street towards Belmont and **BUS STOP H** (Tooting Broadway) on Mitcham Road towards St George's Hospital. Changeovers will also take place at **BUS STOP** (Middleton Road) on Bishopsford Road in both directions. *Always communicate in advance with iBus if you are late for any reason.*

ALL ROUTE GUIDES ARE ACCOMPANIED WITH AN A3 SIZED MAP WHICH SHOWS THE WHOLE ROUTE, INCLUDING LIGHT RUNS. **ASK FOR THE MAP TO ASSIST YOU.**

SPECIMEN ONLY



Route 280 is a **high frequency route**. Headway is a measurement of the distance or time between buses. You can tell that you are on the correct Headway by using the iBus Headway indicator in the cab.

IMPORTANT: You must keep your bus as close to the middle of the indicator as possible. Take action and drop back if you are closing in to the bus in front.

CONTENTS

FULL ROUTE 280 MAP

Between St George's Hospital and Mitcham Cricketers.

3

LIGHT RUN ROUTE

To and from Tooting and Belmont.

4

FULL ROUTE 280 MAP

Between Mitcham Cricketers and Sutton.

5

FULL ROUTE 280 MAP

Between Sutton and Belmont Station.

6

RUNNING LIGHT

To and from Tooting, St George's Hospital.

7

RUNNING LIGHT

To and from Belmont Station.

8

IN SERVICE

Route guide from St George's Hospital and Belmont Station.

9

IN SERVICE

Route guide from Belmont Station and St George's Hospital.

10

TOOTING, ST GEORGE'S HOSPITAL

Terminus point and map.

11

TOOTING BROADWAY

Turning point and map.

12

MITCHAM, ST MARK'S ROAD

Turning point and map.

13

MITCHAM, CRICKETERS

Turning point and map.

14

ST HELIER, GREEN LANE

Curtailement point and map.

15

SUTTON, BENHILL AVENUE

Turning point and map.

16

SUTTON STATION

Curtailement point and map.

17

BELMONT STATION

Terminus point and map.

18

LOCAL HAZARDS

Hazards to be aware of and other points to note.

19

LOCAL HAZARDS

Hazards to be aware of and other points to note.

20

LOCAL HAZARDS

Hazards to be aware of and other points to note.

21

AT THE GARAGE

General information and safety at the garage.

22

CODES & PROCEDURES

Curtailement abrv & emergency radio procedure.

23

THINGS TO REMEMBER

Make notes along the way.

24

THINGS TO REMEMBER

Make notes along the way.

25

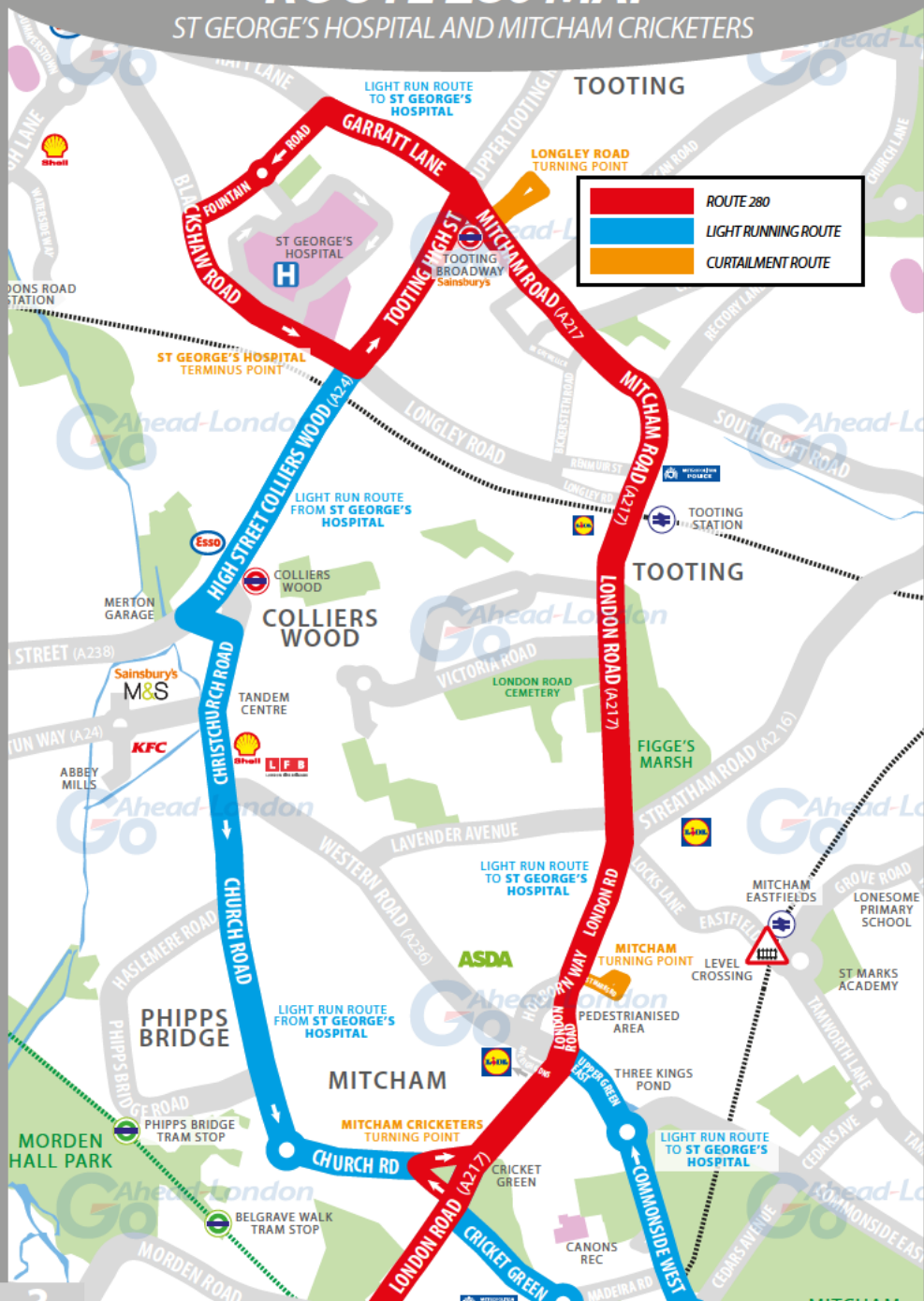
GOAT ROAD BUS GARAGE

Information and directions.

26

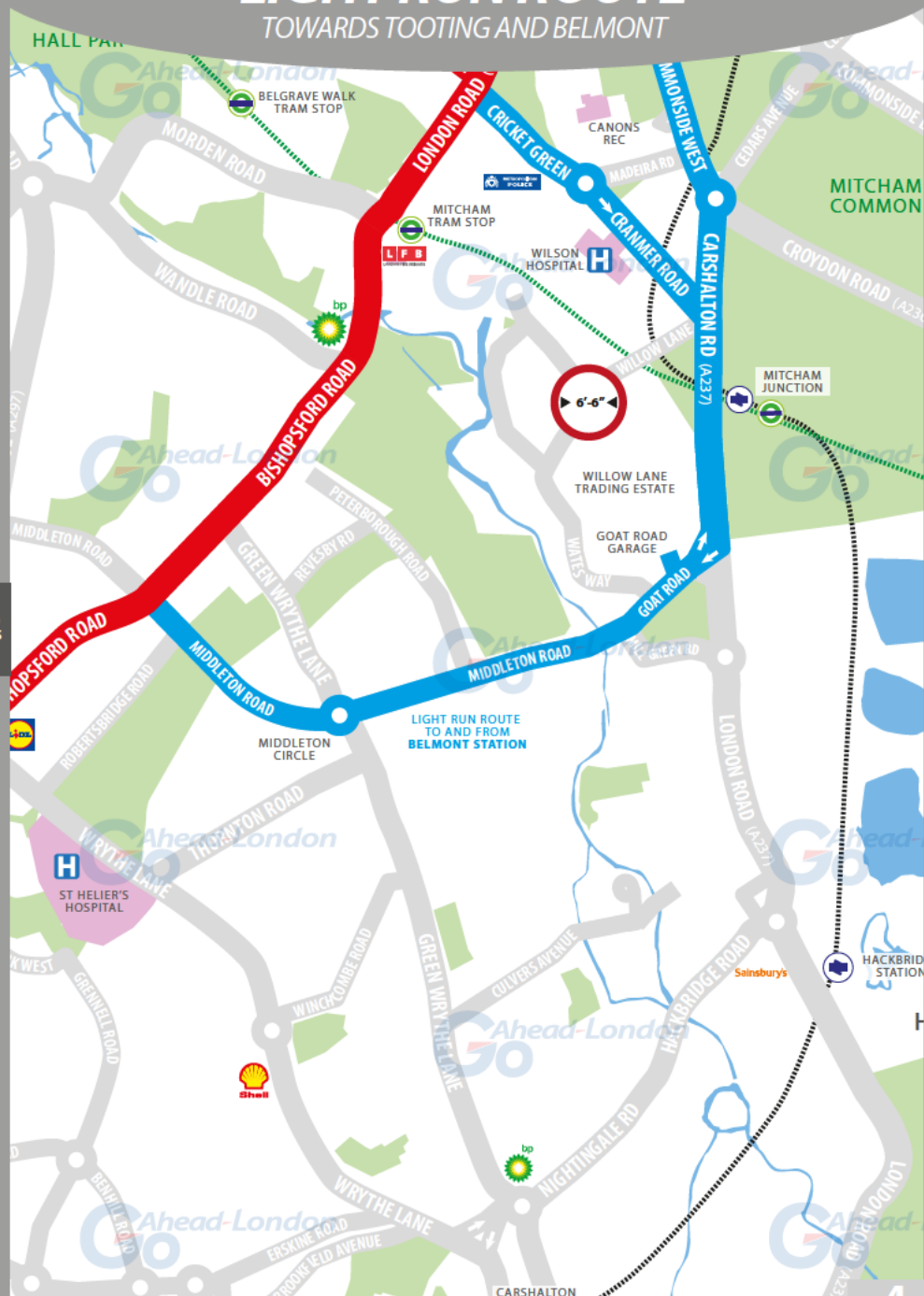
ROUTE 280 MAP

ST GEORGE'S HOSPITAL AND MITCHAM CRICKETERS



LIGHT RUN ROUTE

TOWARDS TOOTING AND BELMONT

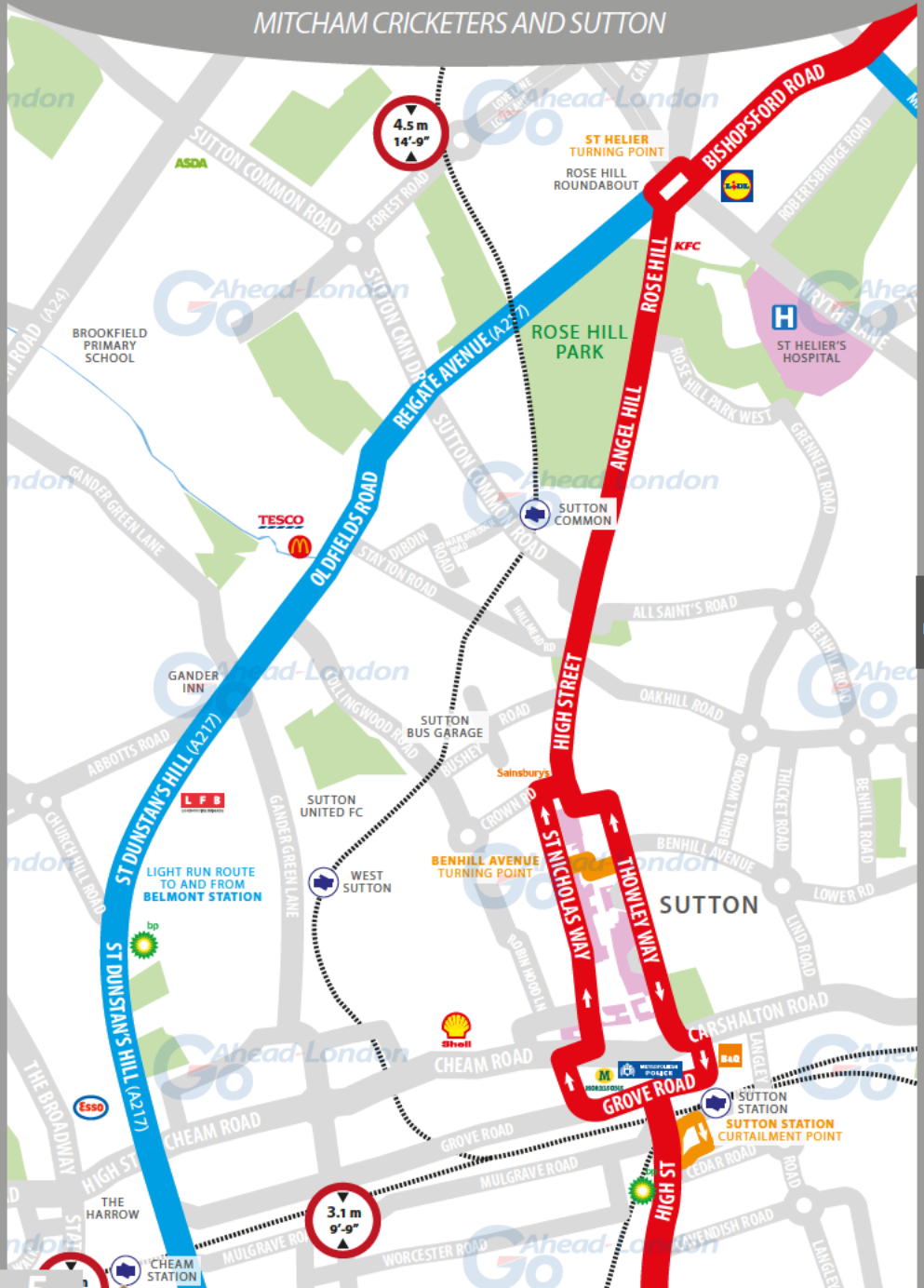


GO TO PAGE 5

GO TO PAGE 6

ROUTE 280 MAP

MITCHAM CRICKETERS AND SUTTON



4.5 m
14'-9"

3.1 m
9'-9"

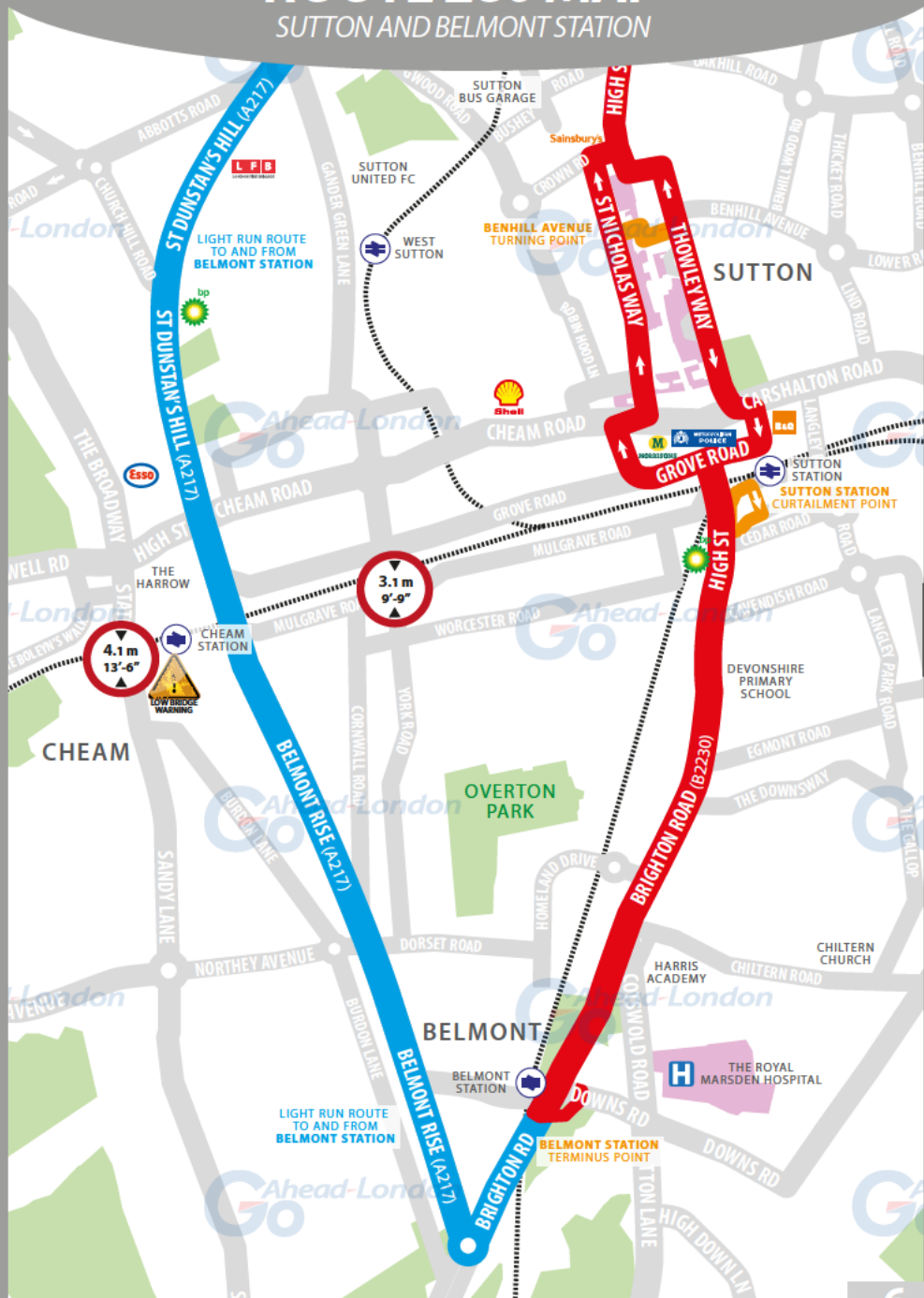
5

GOTO
PAGE 4

GOTO
PAGE 6

ROUTE 280 MAP

SUTTON AND BELMONT STATION



RUNNING LIGHT

RUNNING OUT OF SERVICE

IMPORTANT
LOG OFF IBUS
IMMEDIATELY
IF RUNNING
LIGHT

TO TOOTING ST GEORGE'S HOSPITAL

- At **Goat Road** exit, turn left onto Goat Road and follow road left
- At junction, turn left onto Carshalton Rd (*past Mitcham Junction station*) **A237**
- At roundabout, take 1st exit onto Commonside West **A236**
- At roundabout, take 1st exit onto Commonside West (*Three Kings Pond*) **A236**
- Continue ahead onto Upper Green West **A236**
- At traffic light, turn right onto London Road (*buses only section*)
- At traffic light, continue ahead onto London Road **A217**
- At traffic light, follow road to the left onto London Road (*Figges Marsh*) **A217**
- Continue ahead onto Mitcham Road **A217**
- At traffic light, follow road left onto Mitcham Road (*Amen Corner*)
- At traffic light, continue ahead onto Garratt Lane (*Tooting Broadway Stn*) **A217**
- Turn left onto Fountain Road
- At mini roundabout, take 2nd exit onto Fountain Road
- At junction, turn left onto Blackshaw Road to **stand** (*outside St Georges Hospital*)

FROM TOOTING ST GEORGE'S HOSPITAL

- At **stand**, continue ahead on Blackshaw Road
- At traffic light, turn right onto High Street [Colliers Wood] **A24**
- At traffic light, continue ahead onto High Street [Merton] **A24**
- At traffic light, turn left onto Priory Road **A24**
- Follow road right onto Christchurch Road **A24**
- Continue ahead onto Church Road **A236**
- At roundabout, take 1st exit onto Church Road **A236**
- Continue ahead onto Lower Green West (*one-way system*)
- Turn right onto London Road **A217**
- At traffic light, turn left onto Cricket Green **A239**
- At mini roundabout, take 2nd exit onto Cranmer Road **A239**
- At junction, turn right onto Carshalton Rd (*past Mitcham Junction station*) **A237**
- Turn right onto Goat Road
- Turn right to **Goat Road Garage**

RUNNING LIGHT

RUNNING OUT OF SERVICE

IMPORTANT
LOG OFF IBUS
IMMEDIATELY
IF RUNNING
LIGHT

TO BELMONT STATION

- At **Goat Road** exit, turn right onto Goat Road
- Continue ahead onto Middleton Road
- At roundabout, take 2nd exit onto Middleton Road
- At traffic light, turn left onto Bishopsford Road **A217**
- At Rose Hill Roundabout, take 3rd exit onto Reigate Avenue **A217**
- Continue ahead onto Oldfields Road **A217**
- Continue ahead onto St Dunstan's Hill **A217**
- At traffic light, continue ahead onto Belmont Rise **A217**
- At roundabout, take 1st exit onto Brighton Road **B2230**
- Continue to **stand / first stop** (*Belmont Station*)

FROM BELMONT STATION

- At **stand**, continue to exit and turn left onto Downs Road
- At junction, turn left onto Brighton Road **B2230**
- At roundabout, take 2nd exit onto Belmont Rise **A217**
- At traffic light, continue ahead onto St Dunstan's Hill **A217**
- Continue ahead onto Oldfields Road **A217**
- Continue ahead onto Reigate Avenue **A217**
- At Rose Hill Roundabout, take 3rd exit onto Bishopsford Road **A217**
- At traffic light, turn right onto Middleton Road
- At roundabout, take 2nd exit onto Middleton Road
- Continue ahead onto Goat Road
- Turn left to **Goat Road Garage**

ROUTE DIRECTIONS

RUNNING IN SERVICE

NEVER
DIVERT OFF
LINE OF ROUTE
UNLESS ADVISED
BY IBUS

TO TOOTING ST GEORGE'S HOSPITAL

- At stand, continue to exit and turn left onto Downs Road
- Turn right onto Brighton Road **B2330**
- Continue ahead onto High Street [Sutton] (*past Sutton Station*)
- At traffic light, follow Road left onto Grove Road (*one-way system*)
- Follow the road to the right onto Sutton Park Road (*one-way system*)
- Follow the road to the right onto Cheam Road (*one-way system*) **A232**
- Turn left onto St Nicholas way (*one-way system*)
- Follow road to the right onto Crown Road (*one-way system*)
- Follow road to the left onto High Street [Sutton]
- At traffic light, continue ahead onto Angel Hill
- Continue ahead onto Rose Hill
- At Rose Hill roundabout, take 4th exit onto Bishopsford Road **A217**
- At traffic light, continue ahead onto London Road **A217**
- At traffic light, follow Road left onto Lower Green West (*one-way system*)
- Turn right onto lower Green West (*one-way system*) **A217**
- Follow Road left onto London Road **A217**
- Continue ahead on contraflow lane
- At traffic light, continue ahead onto London Road (*buses only section*)
- At traffic light, continue ahead onto London Road **A217**
- At traffic light, follow road to the left onto London Road (*Figges Marsh*) **A217**
- Continue ahead onto Mitcham Road **A217**
- At traffic light, follow road left onto Mitcham Road (*Amen Corner*)
- At traffic light, continue ahead onto Garratt Lane (*Tooting Broadway Stn*) **A217**
- Turn left onto Fountain Road
- At mini roundabout, take 2nd exit onto Fountain Road
- At junction, turn left onto Blackshaw Road to **stand** (*outside St Georges Hospital*)

ROUTE DIRECTIONS

RUNNING IN SERVICE

NEVER
DIVERT OFF
LINE OF ROUTE
UNLESS ADVISED
BY IBUS

TO BELMONT STATION

- At stand, continue ahead on Blackshaw Road
- At traffic light, turn left onto Tooting High Street **A24**
- At traffic light, turn right onto Mitcham Road (*Tooting Broadway station*) **A217**
- At traffic light, follow road right onto Mitcham Road (*Amen corner*) **A217**
- Continue ahead onto London Road **A217**
- At traffic light, continue ahead onto London Road (*Figges Marsh*) **A217**
- At traffic light, turn left onto London Road (*buses only section*)
- At traffic light, continue ahead onto London Road **A236**
- At traffic light, continue ahead onto London Road **A217**
- At traffic light, continue ahead onto Bishopsford Road **A217**
- At Rose Hill roundabout, take 2nd exit onto Rose Hill
- At traffic light, continue ahead onto Angel Hill
- Continue ahead onto High Street [Sutton]
- At traffic light, follow Road left onto Marshall's Road (*one-way system*)
- Follow the road right onto Throwley Way (*one-way system*)
- At traffic light, follow road ahead onto Chalk Pit Way (*one-way system*)
- Follow the road to the right onto Grove Road (*one-way system*) **A232**
- At traffic light, turn left onto High Street [Sutton]
- Continue ahead onto Brighton Road (*past Sutton Station*) **B2330**
- Turn left onto Station Road (*Belmont Station*) to **stand**

TOOTING

TERMINUS POINT

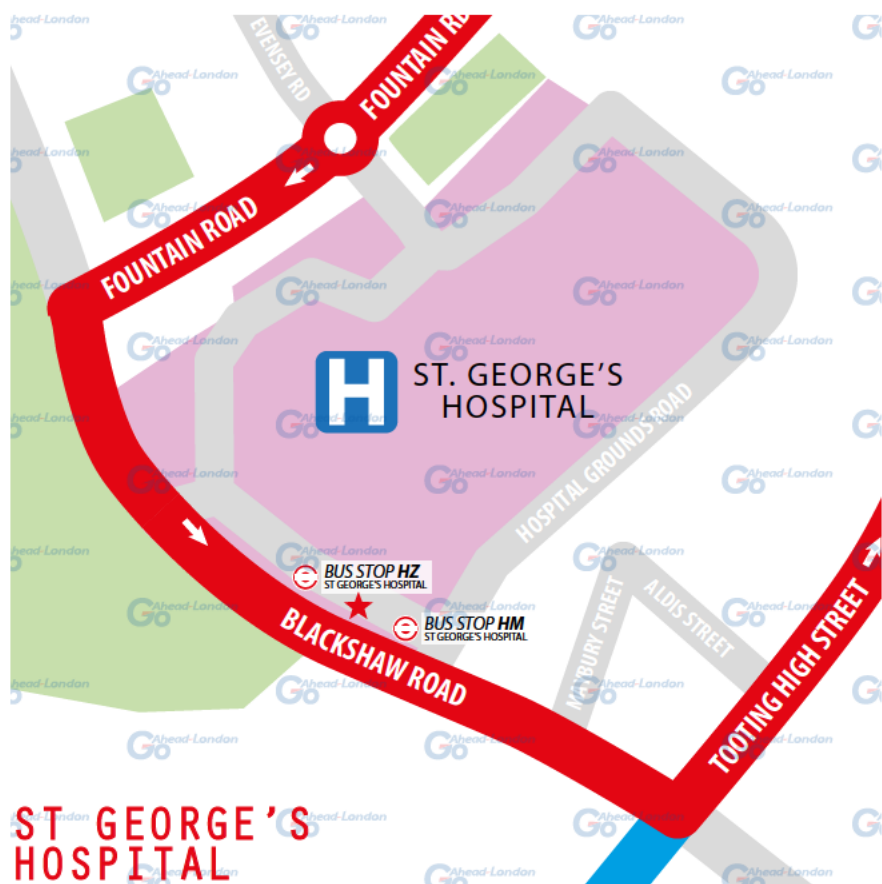
IMPORTANT
IF YOU REQUIRE A
COMFORT BREAK,
PLEASE ADVISE
IBUS

From Belmont. Proceed from Blackshaw Road direct to stand.
Set down on Blackshaw Road at **BUS STOP HZ**.

Towards Belmont. Depart to Blackshaw Road.
Pick up on Blackshaw Road at **BUS STOP HM**.

Public stand for five buses on the north side of Blackshaw Road, commencing opposite the centre line of Kenlor Road (north arm).

Blind display: **TOOTING, ST GEORGE'S HOSPITAL.**



TOOTING BROADWAY

TURNING POINT

IMPORTANT
IF YOU REQUIRE A
COMFORT BREAK,
PLEASE ADVISE
IBUS

From Belmont. Proceed from Mitcham Road via Longmead Road.
Set down on Mitcham Road at **BUS STOP H**.

Towards Belmont. Depart to Mitcham Road.
Pick up on Mitcham Road at **BUS STOP E**.

Turning point only - buses must not stand.

Blind display: **TOOTING BROADWAY**.



MITCHAM

TURNING POINT

TURNING POINT ONLY.
BUSES MUST NOT STAND.

From Belmont. Proceed from London Road via St Marks Road, St Marks Road turning circle and St Marks Road. Set down on London Road at **BUS STOP D.**

Towards Belmont. Depart to London Road. Pick up on London Road at **BUS STOP E.**

Turning point only - buses must not stand.

Blind display: MITCHAM.



MITCHAM

TURNING POINT

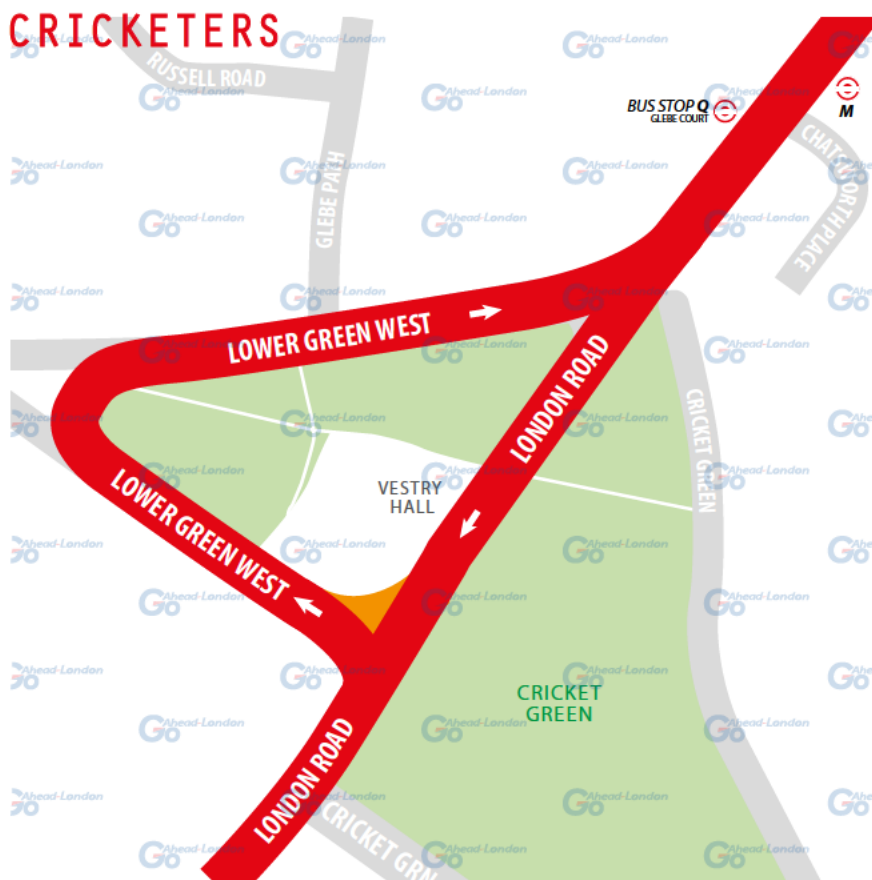
TURNING POINT ONLY.
BUSES MUST NOT STAND.

From Tooting. Proceed from London Road.
Set down on London Road at **BUS STOP M.**

Towards Tooting. Depart to Lower Green West.
Pick up on Lower Green West at **BUS STOP Q.**

Turning point only - buses must not stand.

Blind display: *MITCHAM.*



ST HELIER

TURNING POINT

TURNING POINT ONLY.
BUSES MUST NOT STAND.

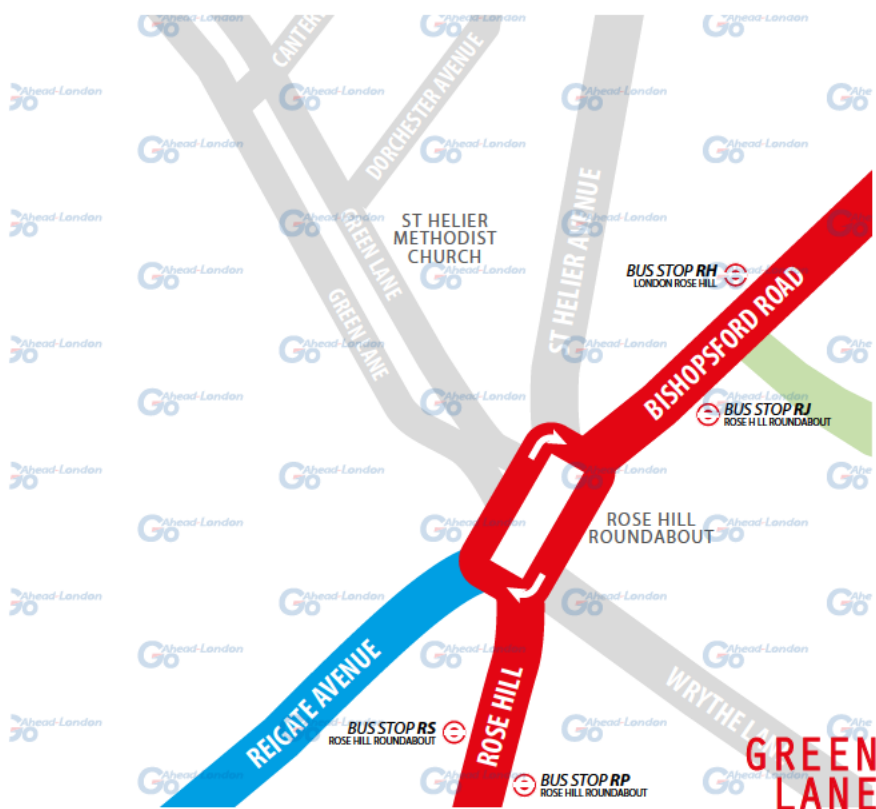
From Belmont. Proceed from Rose Hill via Rose Hill Roundabout.
Set down on Rose Hill at **BUS STOP RS.**

Towards Belmont. Depart to Rose Hill.
Pick up on Rose Hill at **BUS STOP RP.**

From Tooting. Proceed from Bishopsford Road via Rose Hill Roundabout.
Set down on Bishopsford Road at **BUS STOP RJ.**

Towards Tooting. Depart to Bishopsford Road.
Pick up on Bishopsford Road at **BUS STOP RH.**

Turning point only - buses must not stand. **Blind display: ST HELIER, ROSE HILL.**



SUTTON

TURNING POINT

TURNING POINT ONLY.
BUSES MUST NOT STAND.

From Tooting. Proceed from Throwley Way via Benhill Avenue, Sutton High Street, Greenford Road and St Nicholas Way. Set down on Throwley Way at **BUS STOP E**.

Towards Tooting. Depart from Crown Road. Pick up on Crown Road at **BUS STOP Y**.

Turning point only - buses must not stand.

Blind display: *SUTTON TOWN CENTRE*.



SUTTON STATION

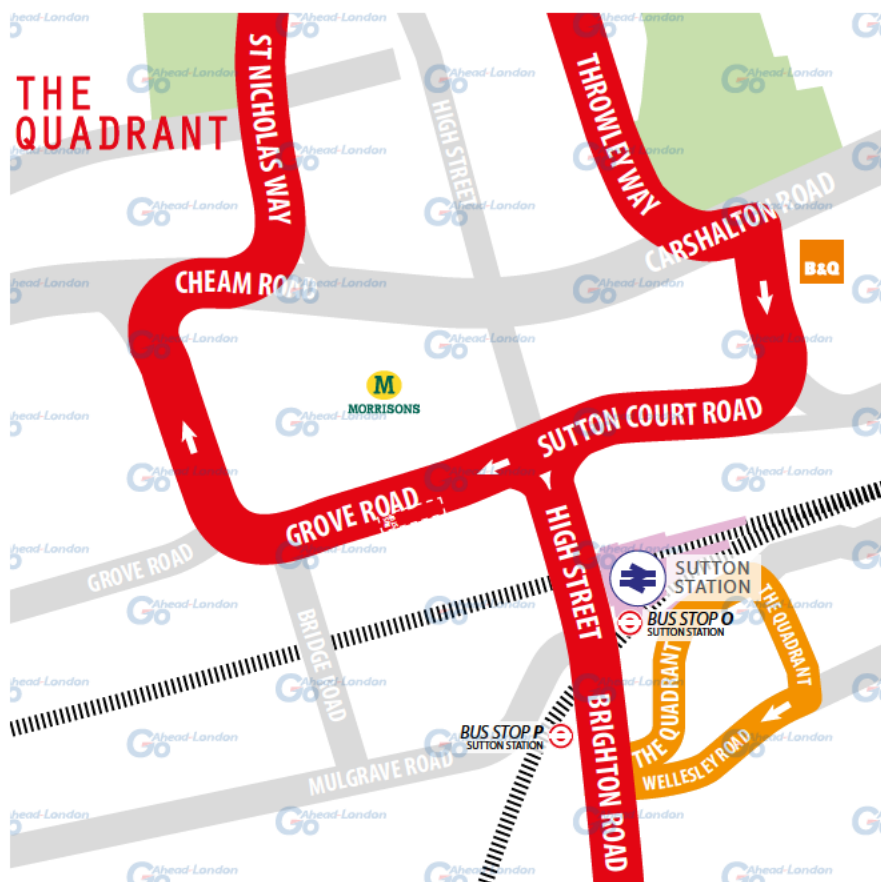
CURTAILMENT POINT

TURNING POINT ONLY. BUSES MUST NOT STAND.

From Tooting. Proceed from Brighton Road via The Quadrant (West Arm) to stand. Set down on Brighton Road at **BUS STOP O**.

Towards Tooting. Depart via The Quadrant (West And North And East Arms), The Quadrant and Wellesley Road to Brighton Road
Pick up on Brighton Road at **BUS STOP P**.

Public stand for two buses in bay in The Quadrant (west arm), opposite Quadrant House. **Blind display:** **SUTTON STATION**.



OTHER INFORMATION

CODES AND EMERGENCY RADIO PROCEDURES

REMAIN CALM:
GIVE ACCURATE
INFORMATION.
WE'RE HERE
TO ASSIST!

ROUTE 280 | CURTAILMENT ABBREVIATIONS:

TSG	Tooting, St George's Hospital	TBS	Tooting Broadway
MSM	Mitcham, St Mark's Road	MC	Mitcham, Cricketers
SH	St Helier, Green Lane	BA	Sutton, Benhill Avenue
SS	Sutton Station	BS	Belmont Station

FACILITIES | THROUGHOUT THE ROUTE

- **St. George's Hospital.** Facility in the hospital.
- **Belmont Bus Stand.** [REDACTED]

If you urgently need to use the following interim facility, please inform iBus first.

CODE RED | EMERGENCY RADIO PROCEDURE

If you require the Emergency Services to attend your vehicle (for example in the event of passenger injury, assault or major RTA), you should contact CentreComm using the radio's Code Red facility. To call CentreComm, **hold down the Code Red button on your vehicle's radio for at least 3 seconds** until you hear a ringing tone to indicate that your call has been connected. Hold down the foot switch in the cab when you are speaking, and end what you have to say with the word "over" to indicate that you expect a response, or "over and out" if this is the end of your communication. Release the foot switch when you are not speaking. Remember to speak slowly and clearly. Note that you will usually receive a radio call from your depot shortly after you make a Code Red call. *You should not use the radio whilst the vehicle is in motion.*

CODE
GREEN

Call your garage for non-emergency, mechanical defects, help or advise

CODE
BLUE

Call CentreComm for non-emergency, incident reporting or diversions

CODE
RED

Call CentreComm for emergency services, passenger injury or assault

CONTENTS

FULL ROUTE 280 MAP

Between St George's Hospital and Mitcham Cricketers.

3

FULL ROUTE 280 MAP

Between Mitcham Cricketers and Sutton.

4

FULL ROUTE 280 MAP

Between Sutton and Belmont Station.

5

RUNNING LIGHT

To and from Tooting, St George's Hospital.

6

RUNNING LIGHT

To and from Belmont Station.

7

IN SERVICE

Route guide from St George's Hospital and Belmont Station.

8

IN SERVICE

Route guide from Belmont Station and St George's Hospital.

9

TOOTING, ST GEORGE'S HOSPITAL

Terminus point and map.

10

TOOTING BROADWAY

Turning point and map.

11

MITCHAM, ST MARK'S ROAD

Turning point and map.

12

MITCHAM, CRICKETERS

Turning point and map.

13

ST HELIER, GREEN LANE

Curtailment point and map.

14

SUTTON, BENHILL AVENUE

Turning point and map.

15

SUTTON STATION

Curtailment point and map.

16

BELMONT STATION

Terminus point and map.

17

LOCAL HAZARDS

Hazards to be aware of and other points to note.

18

LOCAL HAZARDS

Hazards to be aware of and other points to note.

19

LOCAL HAZARDS

Hazards to be aware of and other points to note.

20

AT THE GARAGE

General information and safety at the garage.

21

CODES & PROCEDURES

Curtailment abrv & emergency radio procedure.

22

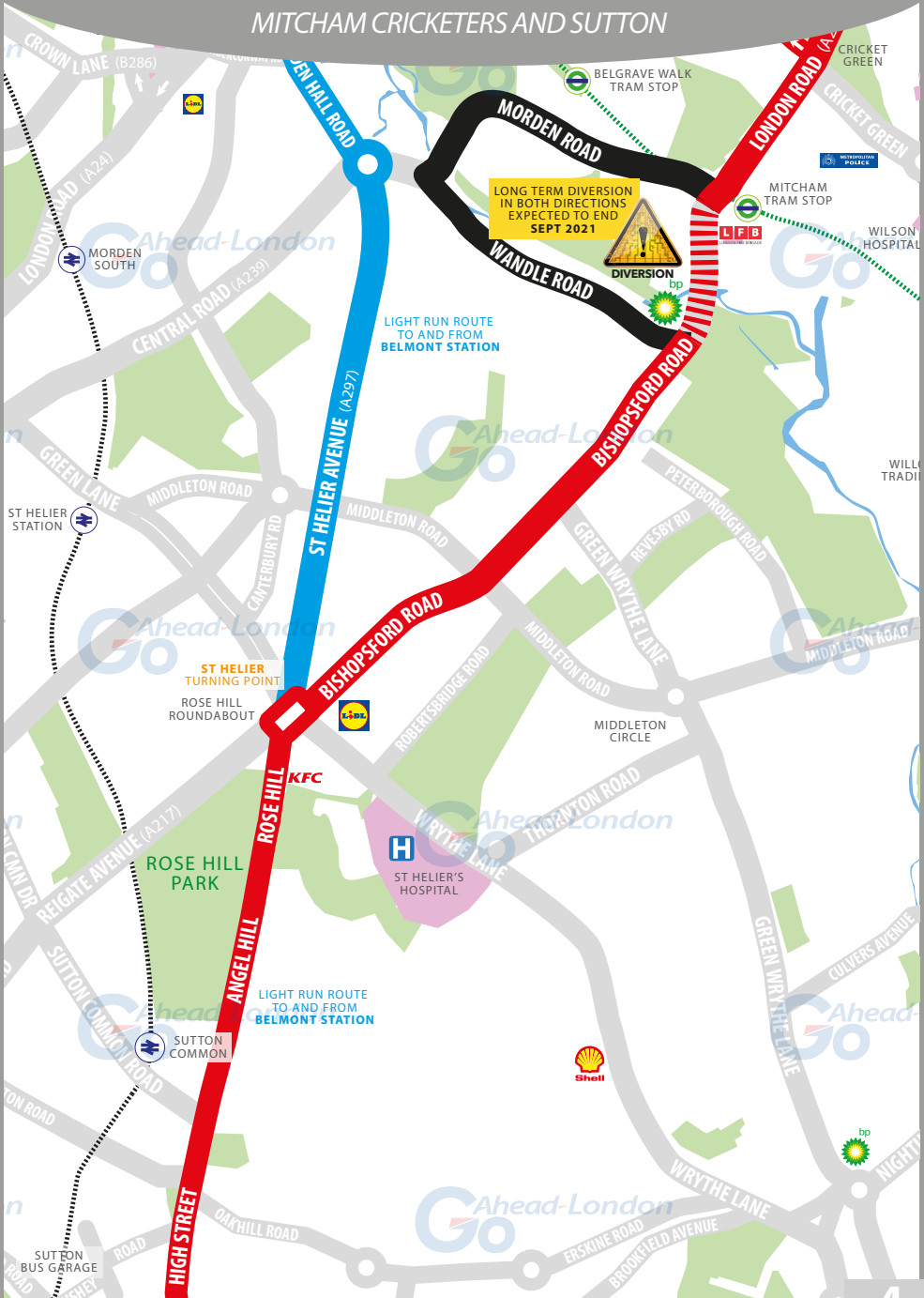
ROUTE 280 MAP

ST GEORGE'S HOSPITAL AND MITCHAM CRICKETERS



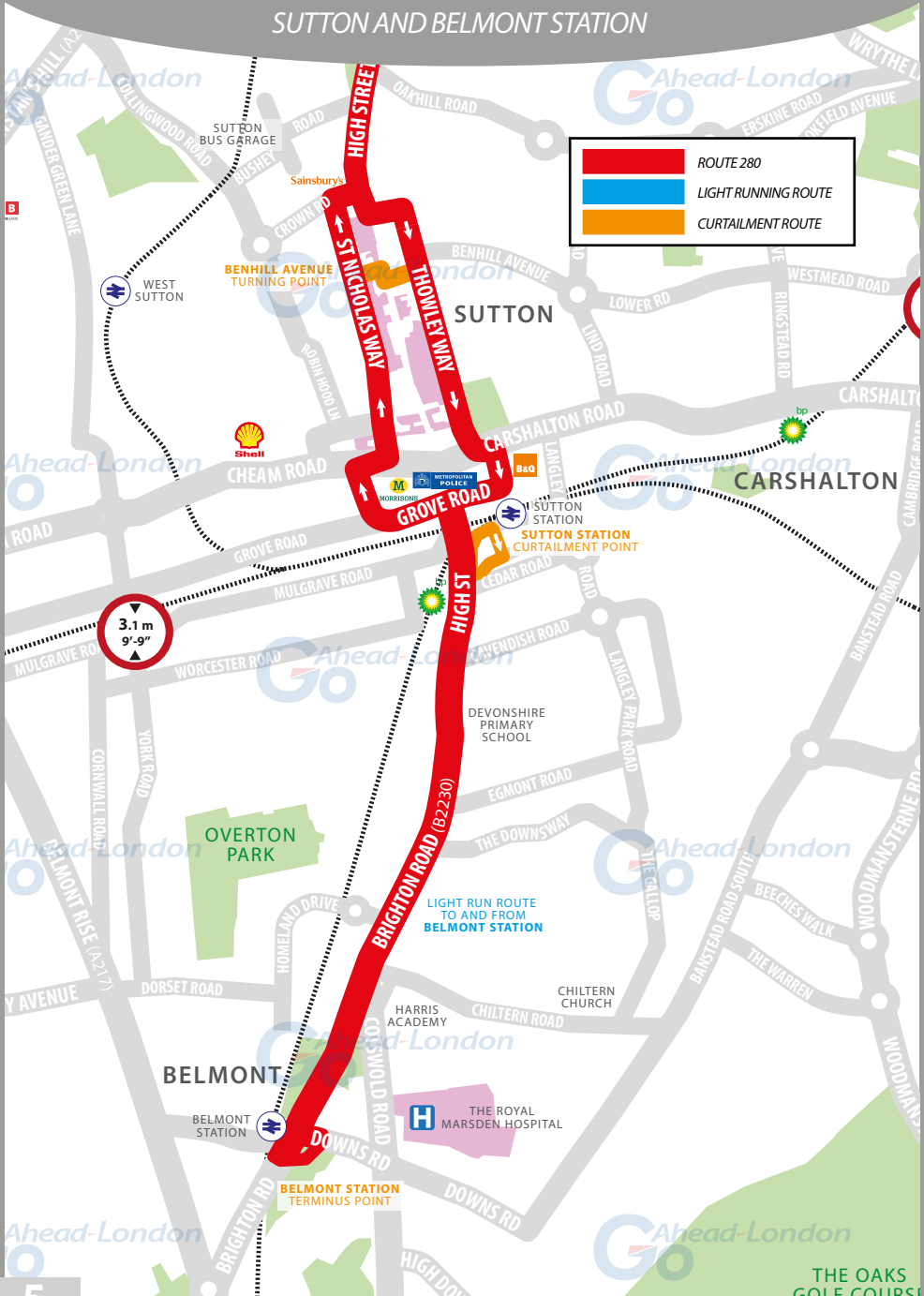
ROUTE 280 MAP

MITCHAM CRICKETERS AND SUTTON



ROUTE 280 MAP

SUTTON AND BELMONT STATION



	ROUTE 280
	LIGHT RUNNING ROUTE
	CURTAILMENT ROUTE

RUNNING LIGHT

RUNNING OUT OF SERVICE

IMPORTANT
LOG OFF IBUS
IMMEDIATELY
IF RUNNING
LIGHT

TO TOOTING ST GEORGE'S HOSPITAL:

- At **Merton garage**, turn left onto High Street [Merton] **A24**
- At traffic light, continue ahead onto High Street [Colliers Wood] **A24**
- At traffic light, continue ahead onto Tooting High Street **A24**
- At traffic light, turn left onto Garratt Lane (*Tooting Broadway Stn*) **A217**
- Turn left onto Fountain Road
- At mini roundabout, take 2nd exit onto Fountain Road
- At junction, turn left onto Blackshaw Road to **stand** (*outside St Georges Hospital*)

FROM TOOTING ST GEORGE'S HOSPITAL:

- At **stand**, continue ahead on Blackshaw Road
- At traffic light, turn right onto High Street [Colliers Wood] **A24**
- At traffic light, continue ahead onto High Street [Merton] **A24**
- Turn right to **Merton garage**

TOOTING

TERMINUS POINT

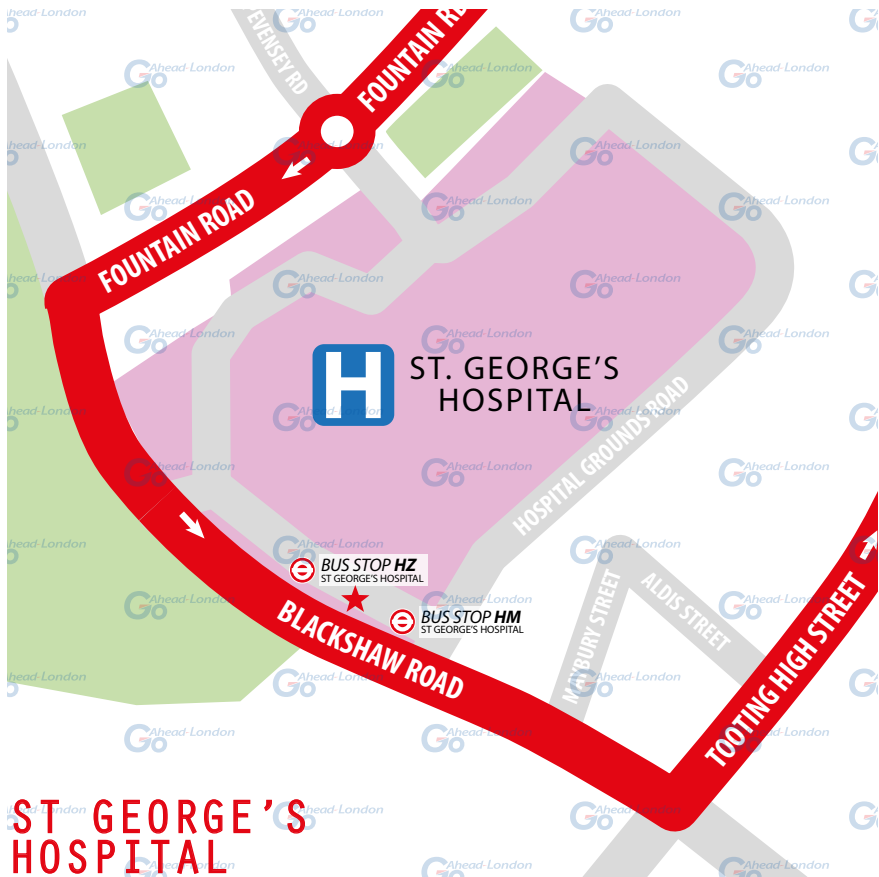
IMPORTANT
IF YOU REQUIRE A
COMFORT BREAK,
PLEASE ADVISE
IBUS

From Belmont. Proceed from Blackshaw Road direct to stand.
Set down on Blackshaw Road at **BUS STOP HZ**.

Towards Belmont. Depart to Blackshaw Road.
Pick up on Blackshaw Road at **BUS STOP HM**.

Public stand for five buses on the north side of Blackshaw Road, commencing opposite the centre line of Kenlor Road (north arm).

Blind display: **TOOTING, ST GEORGE'S HOSPITAL.**



ST GEORGE'S
HOSPITAL

TOOTING BROADWAY

TURNING POINT

IMPORTANT
IF YOU REQUIRE A
COMFORT BREAK,
PLEASE ADVISE
IBUS

From Belmont. Proceed from Mitcham Road via Longmead Road.
Set down on Mitcham Road at **BUS STOP H**.

Towards Belmont. Depart to Mitcham Road.
Pick up on Mitcham Road at **BUS STOP E**.

Turning point only - buses must not stand.

Blind display: *TOOTING BROADWAY*.



MITCHAM

TURNING POINT

TURNING POINT ONLY.
BUSES MUST NOT STAND.

From Belmont. Proceed from London Road via St Marks Road, St Marks Road turning circle and St Marks Road. Set down on London Road at **BUS STOP D.**

Towards Belmont. Depart to London Road. Pick up on London Road at **BUS STOP E.**

Turning point only - buses must not stand.

Blind display: MITCHAM.



MITCHAM

TURNING POINT

TURNING POINT ONLY.
BUSES MUST NOT STAND.

From Tooting. Proceed from London Road.
Set down on London Road at **BUS STOP M.**

Towards Tooting. Depart to Lower Green West.
Pick up on Lower Green West at **BUS STOP Q.**

Turning point only - buses must not stand.

Blind display: *MITCHAM.*



ST HELIER

TURNING POINT

TURNING POINT ONLY.
BUSES MUST NOT STAND.

From Belmont. Proceed from Rose Hill via Rose Hill Roundabout.
Set down on Rose Hill at **BUS STOP RS.**

Towards Belmont. Depart to Rose Hill.
Pick up on Rose Hill at **BUS STOP RP.**

From Tooting. Proceed from Bishopsford Road via Rose Hill Roundabout.
Set down on Bishopsford Road at **BUS STOP RJ.**

Towards Tooting. Depart to Bishopsford Road.
Pick up on Bishopsford Road at **BUS STOP RH.**

Turning point only - buses must not stand. **Blind display:** **ST HELIER, ROSE HILL.**



SUTTON

TURNING POINT

TURNING POINT ONLY.
BUSES MUST NOT STAND.

From Tooting. Proceed from Throwley Way via Benhill Avenue, Sutton High Street, Greenford Road and St Nicholas Way. Set down on Throwley Way at **BUS STOP E**.

Towards Tooting. Depart from Crown Road. Pick up on Crown Road at **BUS STOP Y**.

Turning point only - buses must not stand.

Blind display: *SUTTON TOWN CENTRE.*



SUTTON STATION

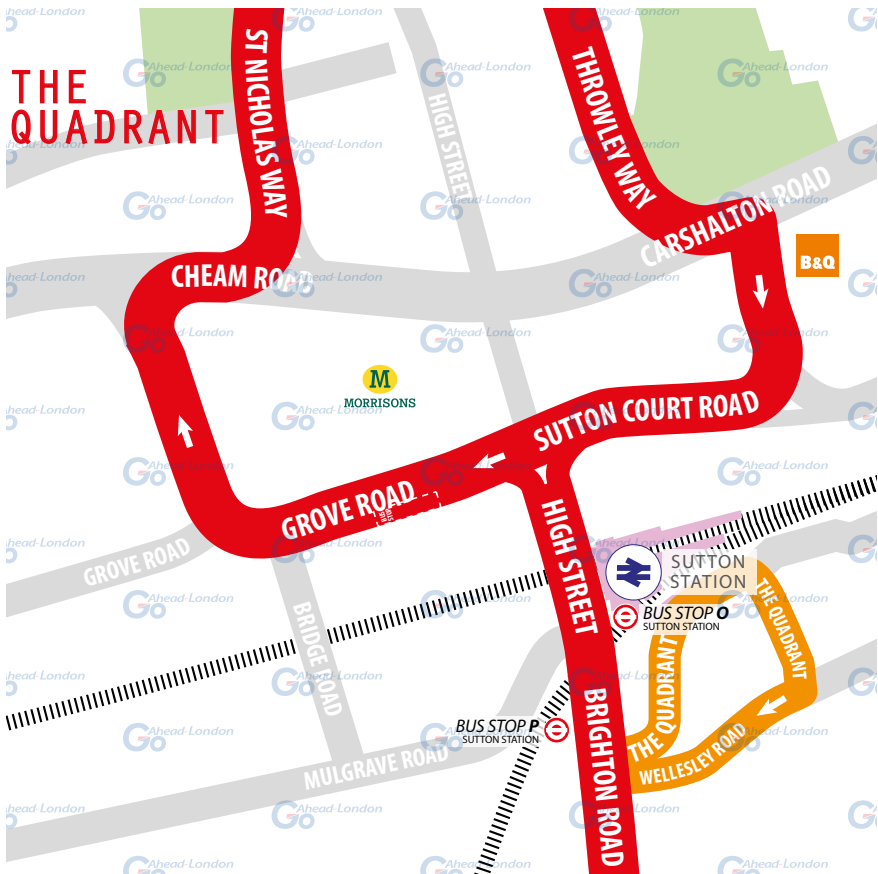
CURTALMENT POINT

TURNING POINT ONLY.
BUSES MUST NOT STAND.

From Tooting. Proceed from Brighton Road via The Quadrant (West Arm) to stand. Set down on Brighton Road at **BUS STOP O.**

Towards Tooting. Depart via The Quadrant (West And North And East Arms), The Quadrant and Wellesley Road to Brighton Road
Pick up on Brighton Road at **BUS STOP P.**

Public stand for two buses in bay in The Quadrant (west arm), opposite Quadrant House. **Blind display:** **SUTTON STATION.**



BELMONT STATION

TERMINUS POINT

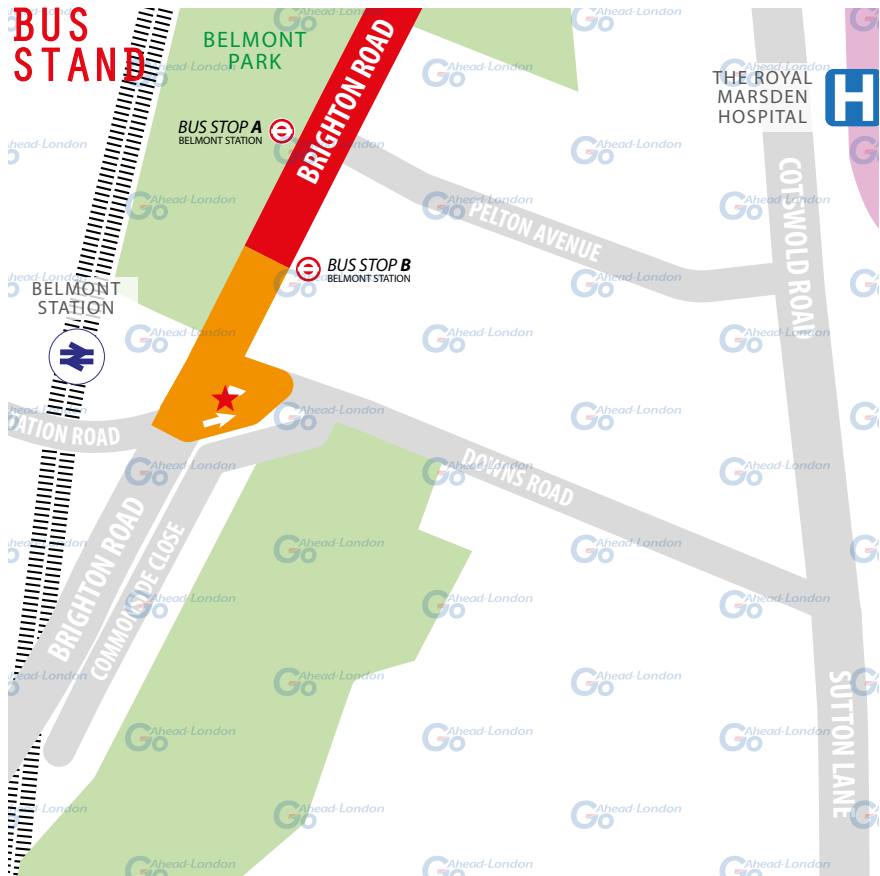
PLEASE CHECK
TRIP NUMBER
ON ETM BEFORE
DEPARTING

From Tooting. Proceed from Brighton Road via Bus Turning Area to stand. Set down on Brighton Road at **BUS STOP B**.

Towards Tooting. Depart via Bus Turning Area and Downs Road to Brighton Road Pick up on Brighton Road at **BUS STOP A**.

Public stand for up to six buses in marked bays standing abreast in dedicated bus lay-by, bordered by Brighton Road, Commonside Close and Downs Road.

Blind display: **SUTTON STATION**.



LOCAL HAZARDS & POINTS TO NOTE

FULL RISK ASSESSMENT VIEWABLE UPON REQUEST



TRAFFIC ISLANDS | ROSE HILL

Caution must be given when manoeuvring along Rose Hill.

RISK OF COLLISION | ROSE HILL ROUNDABOUT

Roundabout is controlled by traffic signals. Exercise care as other motorists will be crossing lanes.

LONG TERM DIVERSION | BISHOPSFORD ROAD

Long term diversion in place. *Towards Tooting*, turn left to Wandle Road. Please be aware of low trees branches. Follow the road to the end. Turn right into London Road 201. Please be aware of 20 mph zone. Continue to Mitcham Tram stop turn left then normal line of route. *Towards Belmont*, turn right onto London Road at Mitcham Tram Stop then turn left into Wandle Road. Follow to the end of the road and turn right normal line of route.

PEDESTRIAN CROSSING | LONDON ROAD

Beware of pedestrians walking onto the crossing without warning.

RISK OF COLLISION | LONDON RD MITCHAM FIRE STATION

Beware of fire engines emerging from the right due to an emergency.

RISK OF COLLISION | LONDON ROAD

Towards Belmont at traffic light, narrow nearside lane, be aware of traffic waiting in offside lane for right hand filter light. **This is an accident black spot.**

RISK OF COLLISION | LONDON ROAD / CRICKET GREEN

Travelling towards Belmont, road narrows from the right.

CONCRETE BELL | LOWER GREEN WEST / LONDON ROAD

Concrete Bell on kerbside. Caution when turning left into London Road.

CONTRAFLOW BUS LANE | LONDON RD TWDS TOOTING

New road layout. Buses and cyclist only. Risk of pedestrian / cycle collision. Proceed with extreme care and caution when proceeding through the contraflow bus lane looking out for pedestrians and cyclist crossing.

LOCAL HAZARDS & POINTS TO NOTE

FULL RISK ASSESSMENT VIEWABLE UPON REQUEST



RISK OF COLLISION | LONDON ROAD MITCHAM

Extreme care and caution when proceeding, looking at for any pedestrians/cyclists. Do not exceed the 20 mph speed limit. Risk of collision due to customers exiting either side of pubs especially at weekends. Look out for any pedestrians trying to cross under the influence of alcohol.

RISK OF COLLISION | LONDON ROAD / EVELINE ROAD

Southbound collision possibility – road narrows from right to left.

RISK OF COLLISION | LONDON ROAD / EVELINE ROAD

Northbound collision possibility – be aware of other vehicles changing lanes on approach to traffic light.

PARKED VEHICLES | LONDON ROAD

Parking both sides of the road. Take care there is enough road space to proceed and look out for oncoming delays.

RISK OF COLLISION | MITCHAM ROAD AMEN CORNER

Be aware of other vehicles changing lanes.

BUSY PEDESTRIAN AREA | MITCHAM ROAD

Parking both sides. Drive slowly and be very careful of pedestrians stepping into the path of bus.

DOUBLE BEND | GARRATT LANE / GAMBOLE ROAD

Proceed with caution. Be aware of other vehicles changing lanes.

PARKED VEHICLES AND SPEED HUMPS | FOUNTAIN ROAD

20 mph speed limit. Take care there is enough road space to proceed and look out for oncoming vehicles. Approach and drive over speed humps slowly to ensure good ride quality and avoid damage to vehicle.

CONCRETE BELL | BLACKSHAW ROAD

Concrete bell on kerbside. Risk of collision. Caution when turning left onto Tooting High Street. Take extra care when turning left for traffic waiting to turn right on the offside lane. Parking both sides of the road and speed humps. Look out for incoming vehicles **This is an accident black spot.**